









- |   |   |   |
|---|---|---|
|  Oil field |  Oil pipeline            |  Gas pipeline (proposed)               |
|  Gas field |  Oil pipeline (proposed) |  Major road                            |
|   |  Gas pipeline            |  Scheduled area boundary (OPGSA, 2006) |